TALLONAGE - TARATURA

DISTANZE TOTALI	DISTANZE PARZIALI	DIREZIONE	INFORMAZIONI	Dist. Tot. Regressiva
0,000	SP 16 0,000	9 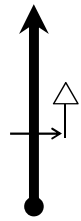	 46°09'28.0"N - 9°51'52.1"E	3,977
3,977	SP 16 3,977	12 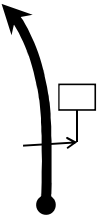	 46°09'29.1"N - 9°49'04.8"E	0,000

Rilevamente su SP 16 - (pagine "b" e "c" del Road Book)
- inizio calibrazione dal palo cartello curva pericolosa
- fine calibrazione al palo cartello indicazioni prima della rotonda
- distanza rilevata km 3,977

MEGA TWINMASTER

RILEVAMENTO EFFETTUATO
CON MEGA TWINMASTER

senza indicazioni proseguire sulla strada principale

Settore	Sondrio - piazza Garibaldi	Km 1,95	
T	SP 16 - Tallonage - Calibrazione		

DISTANZE TOTALI	DISTANZE PARZIALI	DIREZIONE	INFORMAZIONI	Dist. Tot. Regressiva
0,00	!! 0,00	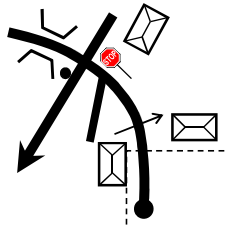 1	(PIAZZA GARIBALDI) • via Lungo M.Cadorna GPS 46°10'15.9"N - 9°52'10.4"E	Tim IIII Voda IIII 3/Wind IIII 6,41
0,30	! 0,30	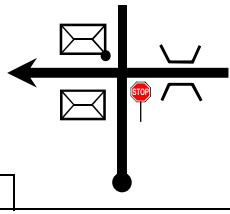 2	• VIA TRENTO	6,11
0,54	! 0,24	 3	• Hotel CAMPIELLI → Risparmio Casa →	5,87
0,66	0,12	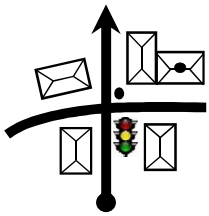 4	• via Vanoni ACI SONDRIO	5,75
0,84	0,18	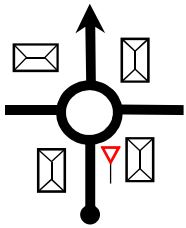 5		5,57
	0,49			pagina a

senza indicazioni proseguire sulla strada principale

Settore		Km	
T	**Sondrio - piazza Garibaldi**	**1,95**	
	SP 16 - Tallonage - Calibrazione		

DISTANZE TOTALI	*DISTANZE PARZIALI*	*DIREZIONE*	*INFORMAZIONI*	Dist. Tot. Regressiva
1,33	**0,49**	6 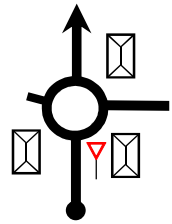		**5,08**
1,56	**0,23**	7 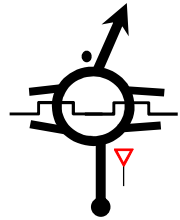	•	**4,85**
1,71	**0,15**	8	•	**4,70**
1,95	**0,24**	9 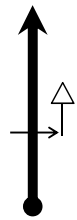		**4,46**
2,38	**0,43**	10 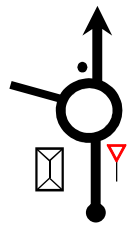	• 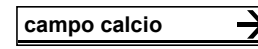	**4,03**
	2,42			

senza indicazioni proseguire sulla strada principale

Settore		Km	
T	**Sondrio - piazza Garibaldi**	**1,95**	
	SP 16 - Tallonage - Calibrazione		

DISTANZE TOTALI	*DISTANZE PARZIALI*	*DIREZIONE*	*INFORMAZIONI*	Dist. Tot. Regressiva
4,80	**2,42**	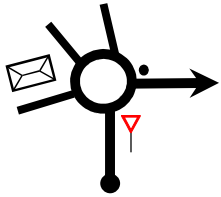 11		**1,61**
5,93	**1,13**	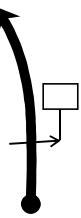 12		**0,48**
6,01	**!** **0,08**	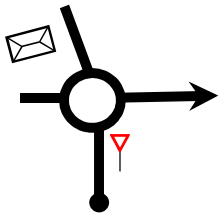 13		**0,40**
6,41	**!!** **0,40**	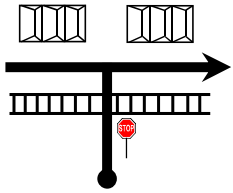 14	SS 38 IN DIREZIONE SONDRIO	**0,00**